

S2

Route Guide & Hazard Awareness

***ST HELIER STATION - WRYTHE LANE - OAKHILL ROAD
BENHILL AVE - SUTTON - CHEAM - EWELL EAST - EPSOM***



GRAB YOUR MAP

ASK AT THE FRONT COUNTER

CHANGEOVER | SUTTON TOWN CENTRE

Towards St Helier on Marshall's Road at **BUS STOP X** (Sutton/Marshall's Road).

Towards Epsom on Benhill Avenue at **BUS STOP G** (Lenham Road).

Always communicate in advance with iBus if you are late for any reason.



+5:00

NO MORE THAN 5 MINS LATE IF POSSIBLE



-2:00

NO MORE THAN 2 MINS EARLY AT ANYTIME

Route S2 is a low frequency route. In terms of our performance, it is very important that you are no more than 2 minutes early at any time and when possible, no more than 5 minutes late.

IMPORTANT: Please do your utmost to keep your bus within this 7 minute window unless prevented by traffic or other circumstances beyond your control. A few seconds make a big difference to our performance.

CONTENTS

LIGHTRUN ROUTE

Between St Helier Station and Sutton Town Centre.

3

FULL ROUTE S2 MAP

Between Sutton Town Centre and Cheam.

4

FULL ROUTE S2 MAP

Between Cheam and Ewell.

5

FULL ROUTE S2 MAP

Between Ewell and Epsom.

6

RUNNING LIGHT

To and from Epsom High Street.

7

RUNNING LIGHT

To and from St Helier Station.

8

IN SERVICE

Route guide from St Helier Station to Epsom High Street.

9

IN SERVICE

Route guide from Epsom High Street to St Helier Station.

10

ST HELIER STATION

Terminus point and map.

11

SUTTON, MARSHALL'S ROAD

Curtailed point and map.

12

SUTTON, THE QUADRANT

Curtailed point and map.

13

CHEAM, REIGATE ROAD

Turning point and map.

14

EWELL EAST, GREEN MAN

Turning point and map.

15

EPSOM HIGH STREET

Terminus point and map.

16

LOCAL HAZARDS

Hazards to be aware of and other points to note.

17

LOCAL HAZARDS

Hazards to be aware of and other points to note.

18

LOCAL HAZARDS

Hazards to be aware of and other points to note.

19

AT THE GARAGE

General information and safety at the garage.

20

CODES & PROCEDURES

Curtailed abrv & emergency radio procedure.

21

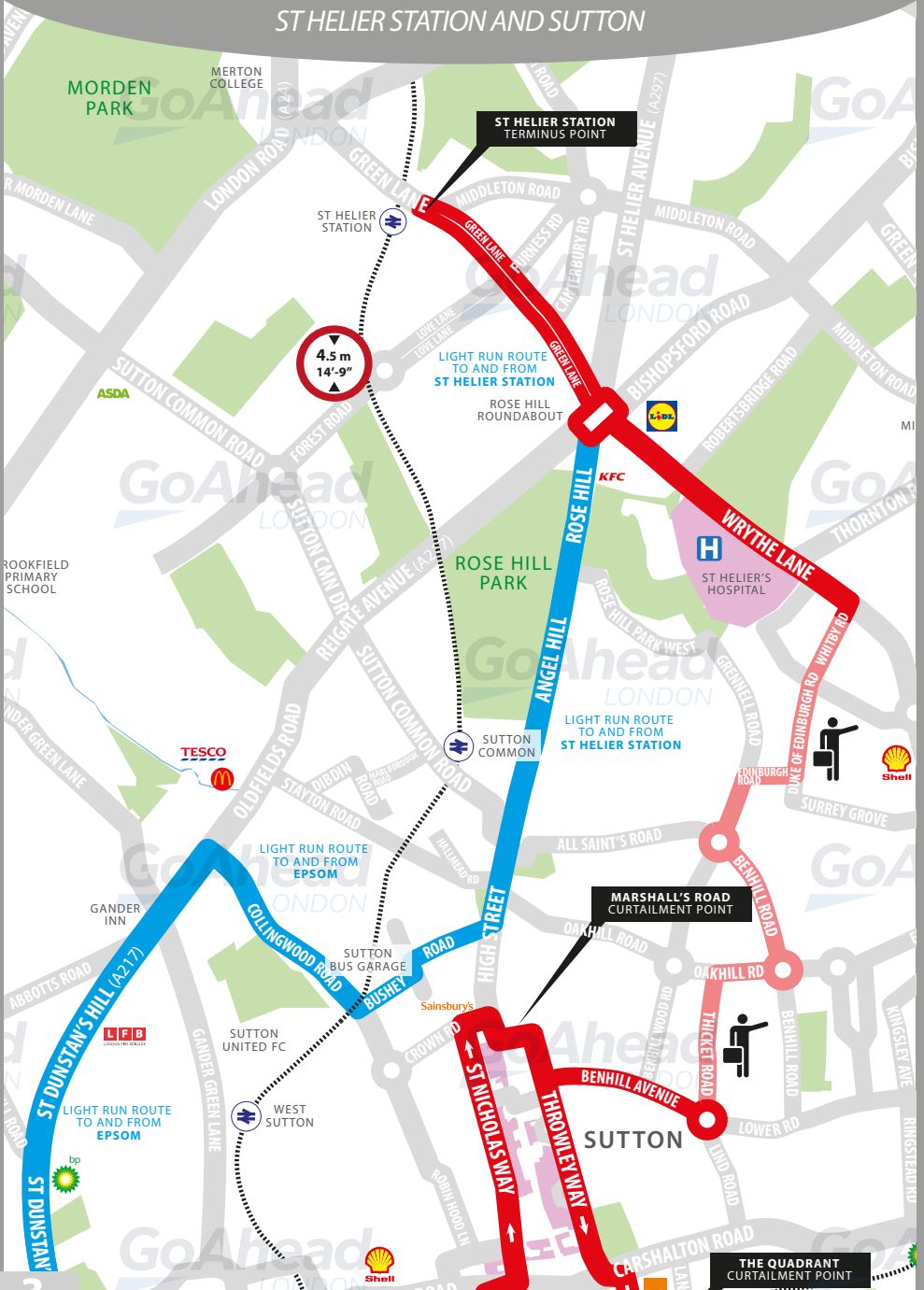
HAIL & RIDE INFORMATION

Please read if unfamiliar with a 'hail & ride' route.

22

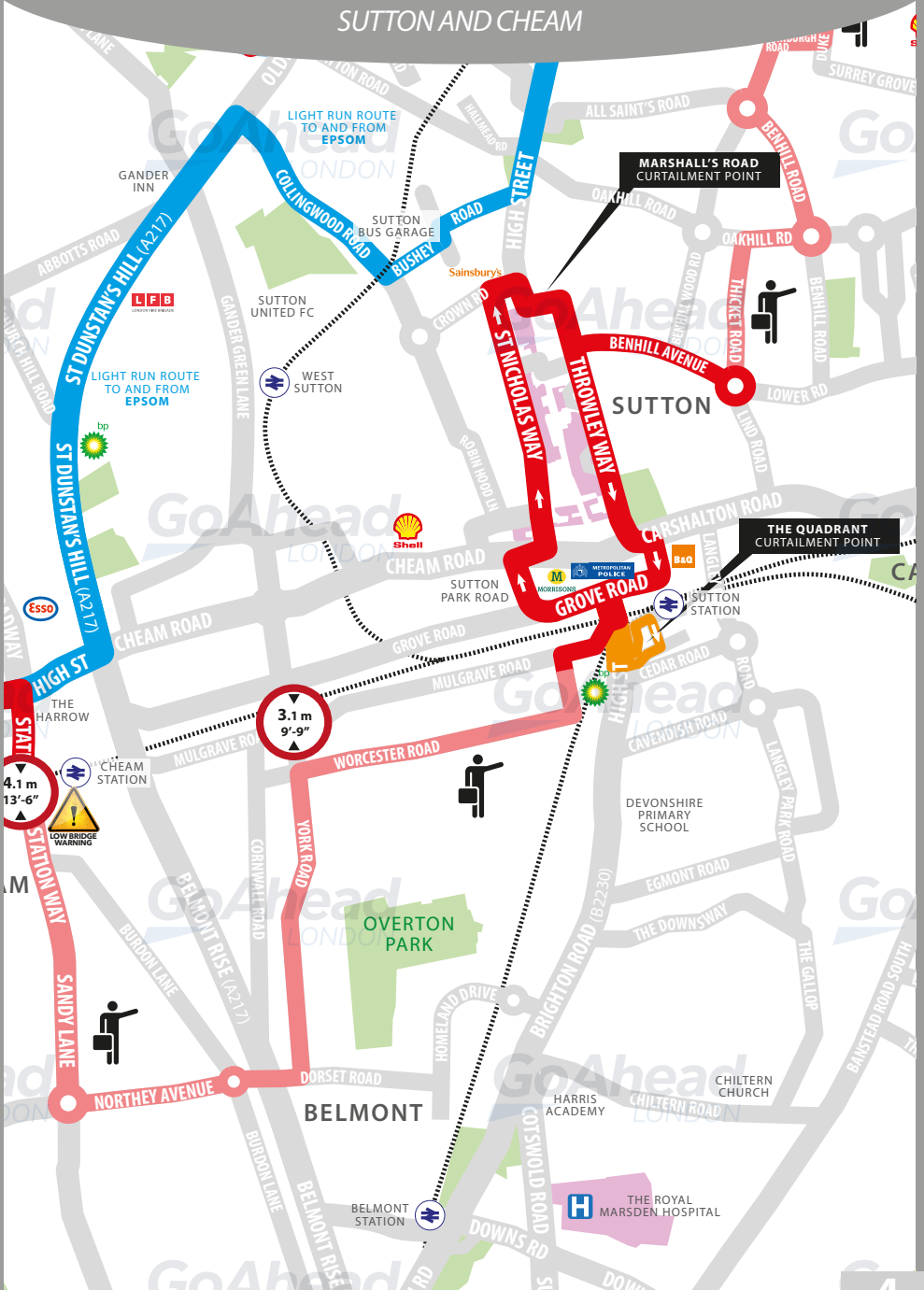
ROUTE S2 MAP

ST HELIER STATION AND SUTTON



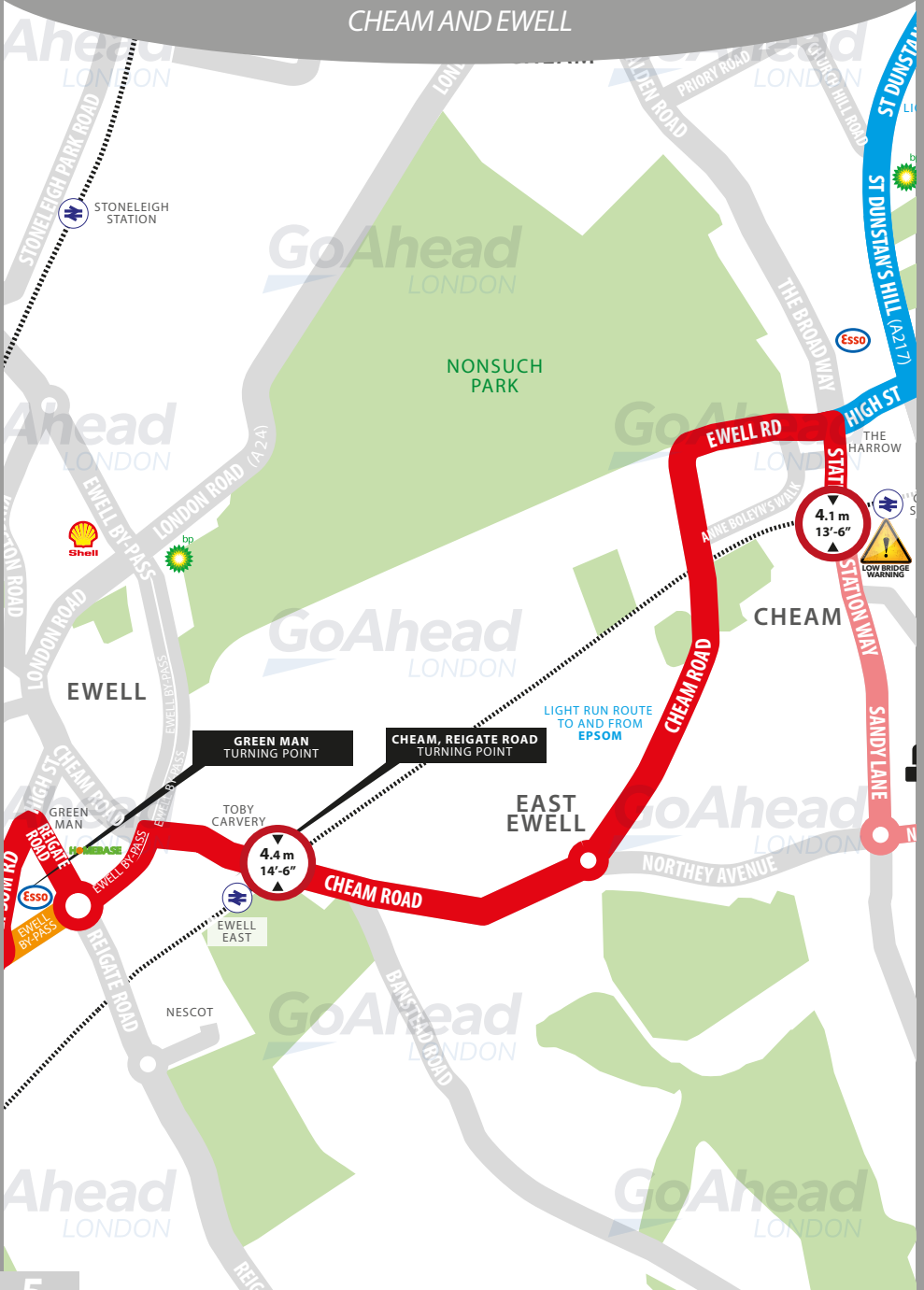
ROUTE S2 MAP

SUTTON AND CHEAM



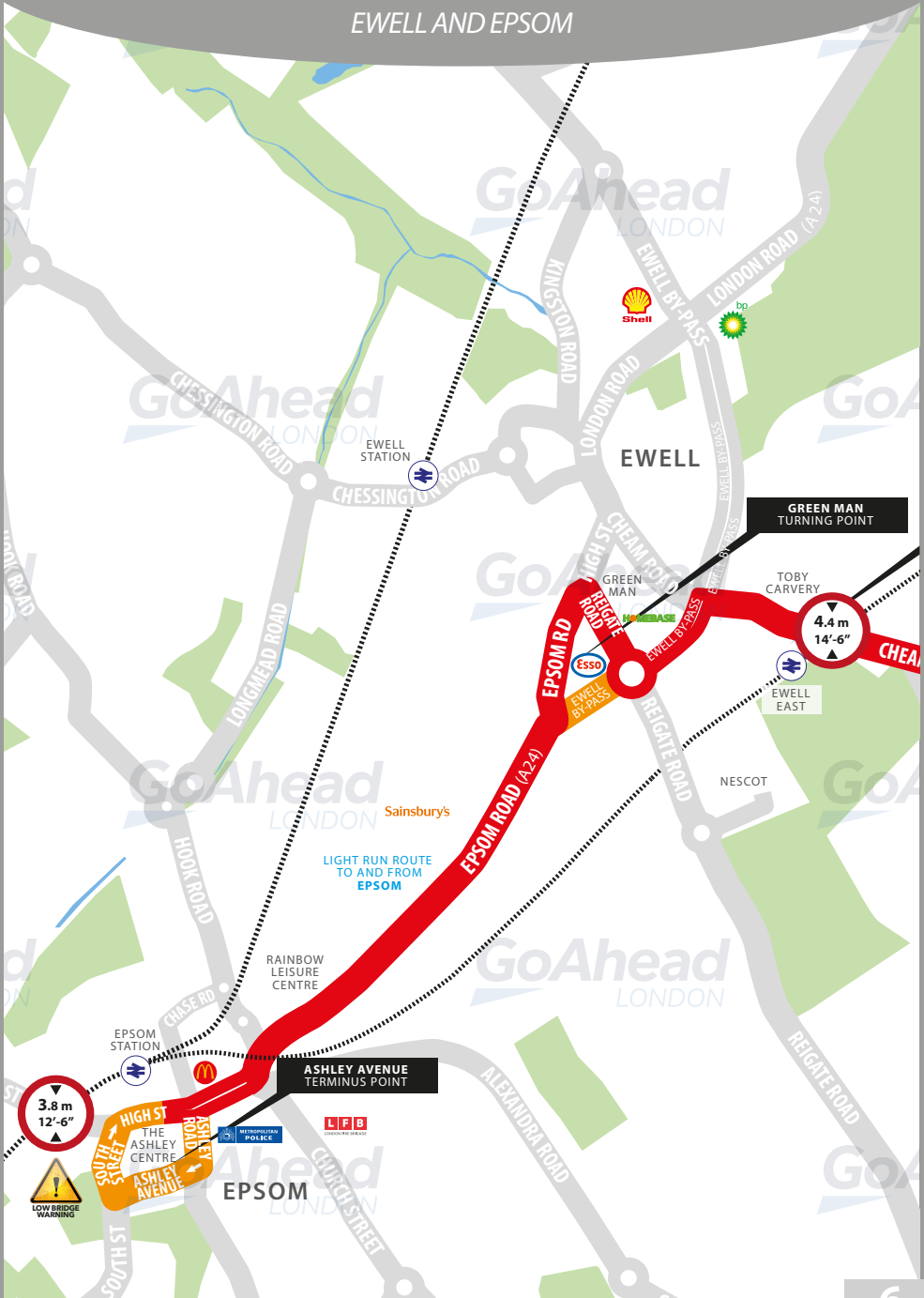
ROUTE S2 MAP

CHEAM AND EWELL



ROUTE S2 MAP

EWELL AND EPSOM



RUNNING LIGHT

RUNNING OUT OF SERVICE

IMPORTANT
LOG OFF IBUS
IMMEDIATELY
IF RUNNING
LIGHT

TO EPSOM HIGH STREET

- At **Sutton Garage** exit, turn right onto Bushey Road
- At junction, turn right onto Collingwood Road
- At traffic light, turn left onto Oldfields Road **A217**
- Continue ahead onto St Dunstan's Hill **A217**
- At traffic light, turn right onto High Street [Cheam] **A232**
- At traffic light, continue ahead onto Ewell Road **A232**
- Follow line of route to Ashley Road (missing out Green Man) to **stand**

FROM EPSOM HIGH STREET

- At **stand**, continue ahead on Ashley Avenue (one-way system) **A24**
- Follow line of route (missing out Green Man) to Cheam Broadway
- Continue ahead onto High Street [Cheam] **A232**
- At traffic light, turn left onto St Dunstan's Hill **A217**
- Continue ahead onto Oldfields Road **A217**
- At traffic light, turn right onto Collingwood Road
- Turn left onto Bushey Road to **Sutton Garage**

RUNNING LIGHT

RUNNING OUT OF SERVICE

BLINDS:
NOT IN SERVICE
LOG OFF IBUS
IF RUNNING
LIGHT

TO ST HELIER STATION GREEN LANE

- Exit **Sutton Garage** and continue onto Bushey Road
- At junction, turn left onto High Street [Sutton]
- Continue ahead onto Angel Hill and onto Rose Hill
- At Rose Hill Roundabout, take 2nd exit onto Green Lane **B278**
- Continue ahead onto Green Lane to **stand**

FROM ST HELIER STATION GREEN LANE

- At **stand**, use slip road to make a u-turn back onto Green Lane **B278**
- Continue ahead onto Green Lane **B278**
- At Rose Hill Roundabout, take 4th exit onto Rose Hill
- Continue ahead onto Angel Hill
- Continue ahead onto High Street [Sutton]
- Turn right onto Bushey Road to **Sutton Garage**

ROUTE DIRECTIONS

RUNNING IN SERVICE

NEVER
DIVERT OFF
LINE-OF-ROUTE
UNLESS ADVISED
BY IBUS

TO EPSOM HIGH STREET

- At **stand**, use slip road to make a u-turn back onto Green Lane **B278**
- Continue ahead onto Green Lane **B278**
- At Rose Hill Roundabout, take 3rd exit onto Wrythe Lane **B278**
- Turn right onto Whitby Road (*shortly after St Helier Hospital*)
- Continue ahead onto Duke of Edinburgh Road
- Turn right onto Duke of Edinburgh Road
- Turn right onto Edinburgh Road
- At junction, turn left onto Grennell Road
- At roundabout, take 1st exit onto All Saints Road/Benhill Road
- At roundabout, take 3rd exit onto Oakhill Road
- Turn left onto Thicket Road
- At roundabout, take 4th exit onto Benhill Avenue
- At junction, turn left onto Throwley Way (*one-way system*)
- At traffic light, turn left onto Carshalton Road (*Sutton Police Station*) **A232**
- At traffic light, turn right onto Chalk Pit Way (*one-way system*)
- Follow the road to the right onto Grove Road (*one-way system*) **A232**
- At traffic light, turn left onto High Street [Sutton]
- Turn right onto Mulgrave Road (*opposite Sutton Station*)
- Turn left onto Worcester Road and follow road right onto Worcester Road
- At junction, turn left onto York Road
- At mini roundabout, take 2nd exit onto York Road
- At junction, turn right onto Dorset Road
- At traffic light, continue ahead onto Northey Avenue
- At mini roundabout, take 2nd exit onto Northey Avenue
- At 2nd mini roundabout, take 3rd exit onto Sandy Lane
- Continue ahead onto Station Way (**under low bridge**)
- At traffic light, turn left onto Ewell Rd and follow the road onto Cheam Rd **A232**
- At roundabout, take 2nd exit onto Cheam Road (*past Ewell East Stn*) **A232**
- At traffic light, turn left onto Ewell By-Pass **A24**
- At roundabout, take 3rd exit onto Reigate Road
- At junction, turn left onto Epsom Road
- At traffic light, turn right onto Epsom Road and continue onto East Street **A24**
- At traffic light, turn right onto High Street **A24**
- Turn left onto Ashley Road (*one-way system*) **A24**
- Turn right onto Ashley Avenue (*one-way system*) to **stand**

ROUTE DIRECTIONS

RUNNING IN SERVICE

IMPORTANT
PLEASE ENSURE
YOU USE YOUR
RIBAS KEY ON
EVERY TRIP

TO ST HELIER STATION GREEN LANE

- At **stand**, continue ahead on Ashley Avenue (*one-way system*) **A24**
- Turn right onto South Street (*one-way system*) **A24**
- Turn right onto High Street (*one-way system*) **A24**
- At traffic light, turn left onto East Street **A24**
- Continue ahead onto Epsom Road **A24**
- Turn left onto Epsom Road (*towards Green Man pub*)
- Turn right onto Reigate Road
- At roundabout, take 1st exit onto Ewell By-Pass **A24**
- At traffic light, turn right onto Cheam Road (*continue past Ewell East Stn*) **A232**
- At roundabout, take 1st exit onto Cheam Road **A232**
- Follow the road right onto Ewell Road **A232**
- At traffic light, turn right onto Station Way (**under low bridge**) to Sandy Lane
- At mini roundabout, take 1st exit onto Northey Avenue
- At 2nd mini roundabout, take 2nd exit onto Northey Avenue
- At traffic light, continue ahead onto Dorset Road
- Turn left onto York Road and at mini roundabout, take 2nd exit onto York Road
- Turn right onto Worcester Rd and follow the road to the left onto Worcester Rd
- Turn right onto Mulgrave Road
- At junction, turn left onto High Street [Sutton] (*past Sutton Station*)
- At traffic light, turn left onto Grove Road/Sutton Park Road (*one-way system*)
- Follow the road to the right onto Cheam Road (*one-way system*) **A232**
- Turn left onto St Nicholas Way and turn right onto Crown Road (*one-way*)
- At traffic light, turn right onto High Street [Sutton]
- Turn left onto Marshall's Way and follow right onto Throwley Way
- Turn left onto Benhill Avenue
- At roundabout, take 1st exit onto Thicket Road
- At junction, turn right onto Oakhill Road
- At mini roundabout, take 1st exit onto Benhill Road/All Saints Road
- At mini roundabout, take 3rd exit onto Grennell Road
- Turn right onto Edinburgh Road
- At junction, turn left onto Duke of Edinburgh Road
- At junction, turn left onto Duke of Edinburgh Road and onto Whitby Road
- At junction, turn left onto Wrythe Lane **B278**
- At Rose Hill Roundabout, take 3rd exit onto Green Lane **B278**
- Continue ahead onto Green Lane to **stand**

ST HELIER STATION

TERMINUS POINT

SWITCH THE
ENGINE OFF
WHILST AT THE
STAND

From Epsom. Proceed from Green Lane to stand.

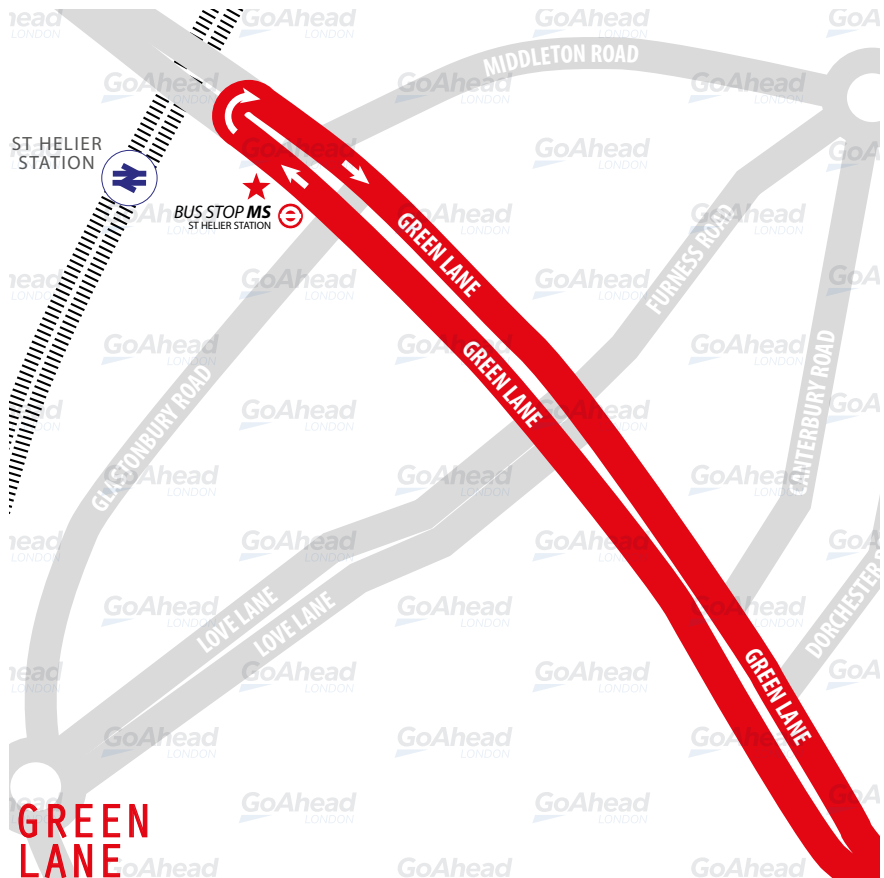
Set down on Green Lane at **BUS STOP MS.**

Towards Epsom. Depart from Green Lane.

Pick up on Green Lane at **BUS STOP MS.**

Public stand for one bus on west side of Green Lane.

Blind display: **ST HELIER STATION.**



SUTTON

CURTAILMENT POINT

SWITCH THE
ENGINE OFF
WHILST AT THE
STAND

From Epsom. Proceed from Crown Road, Sutton High Street, Marshall's Road to stand. Set down on Marshall's Road at **BUS STOP C**.

Towards Epsom. Depart via Marshall's Road to Throwley Way. Pick up on Throwley Way at **BUS STOP i**.

Public stand for one bus on north side of Marshall's Road.

Blind display: **SUTTON, TOWN CENTRE.**



SUTTON STATION

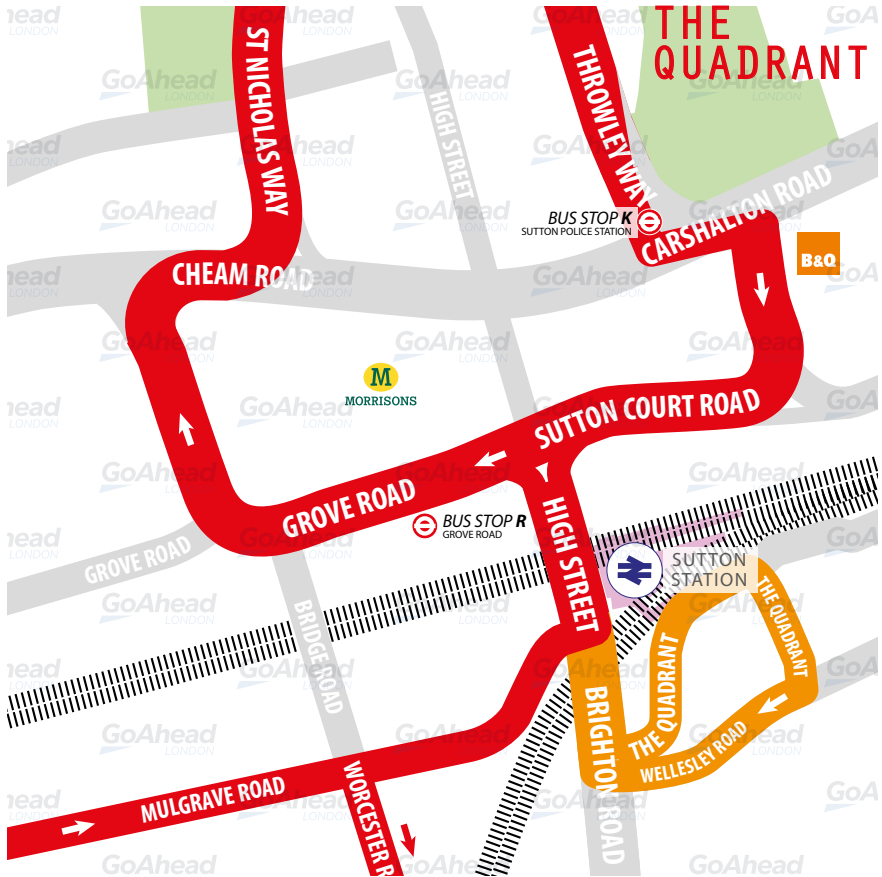
CURTALMENT POINT

PLEASE CHECK
TRIP NUMBER
ON ETM BEFORE
DEPARTING

From St Helier Station. Proceed from Throwley Way, Carshalton Rd, Chalk Pit Way, Sutton Court Road, Sutton High Street, Brighton Road, The Quadrant to stand. Set down on Throwley Way at **BUS STOP K**.

Towards St Helier Station. Depart via The Quadrant, Wellesley Road, Brighton Road, Sutton High Street to Grove Rd. Pick up on Grove Road at **BUS STOP R**.

Public stand for four buses in bay in The Quadrant (west arm), opposite Quadrant House. **Blind display:** *SUTTON STATION*.



CHEAM

TURNING POINT

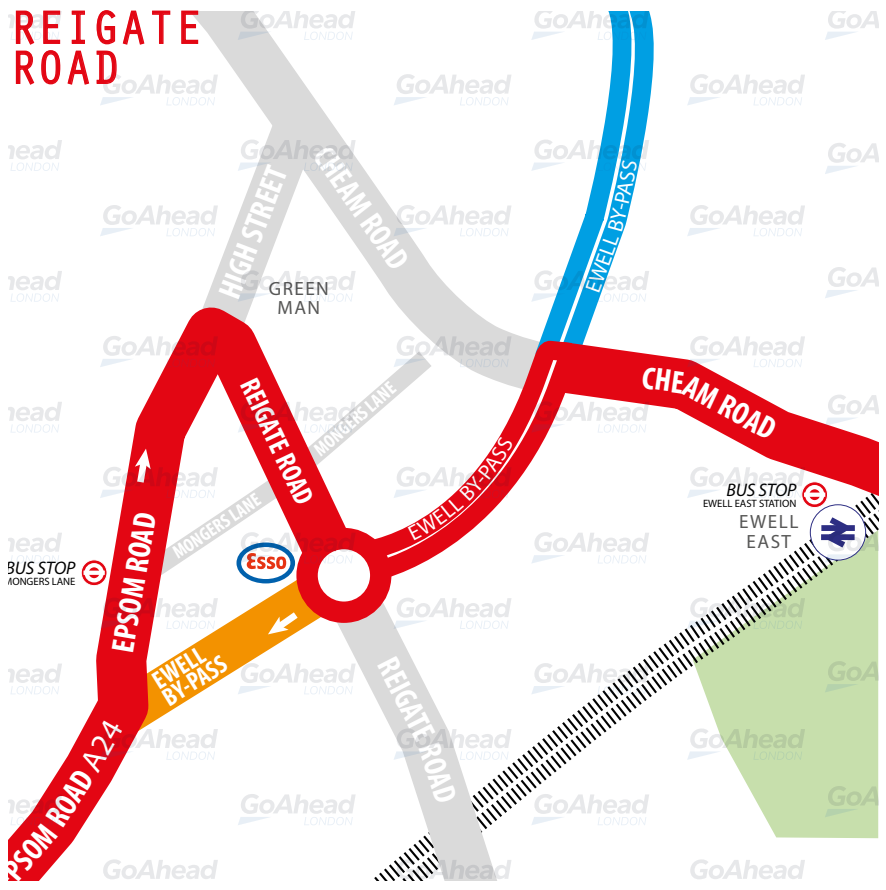
TURNING POINT ONLY.
BUSES MUST NOT STAND.

From St Helier Station. Proceed from Cheam Road, Ewell By-Pass, Reigate Road, Ewell By-Pass. Set down on Cheam Road at **BUS STOP E.**

Towards St Helier Station. Depart to Epsom Road.
Pick up on Epsom Road at **BUS STOP MONGERS LANE.**

Turning point only - buses must not stand.

Blind display: *EWELL EAST.*



EWELL

TURNING POINT

TURNING POINT ONLY.
BUSES MUST NOT STAND.

From St Helier Station. Proceed from Epsom Road, Ewell By-Pass, Reigate Road, Ewell By-Pass.

Set down on Epsom Road at **BUS STOP MONGERS LANE.**

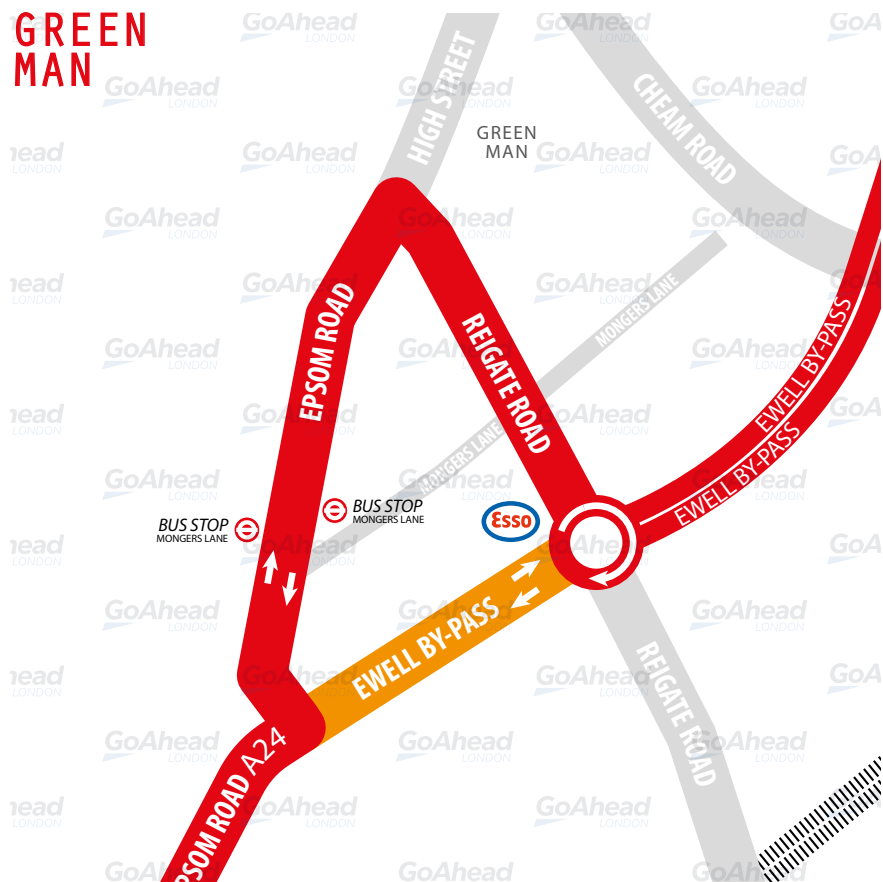
Towards St Helier Station. Depart to Epsom Road.

Pick up on Epsom Road at **BUS STOP MONGERS LANE.**

Turning point only - buses must not stand.

Blind display: **EWELL.**

GREEN MAN



EPSOM

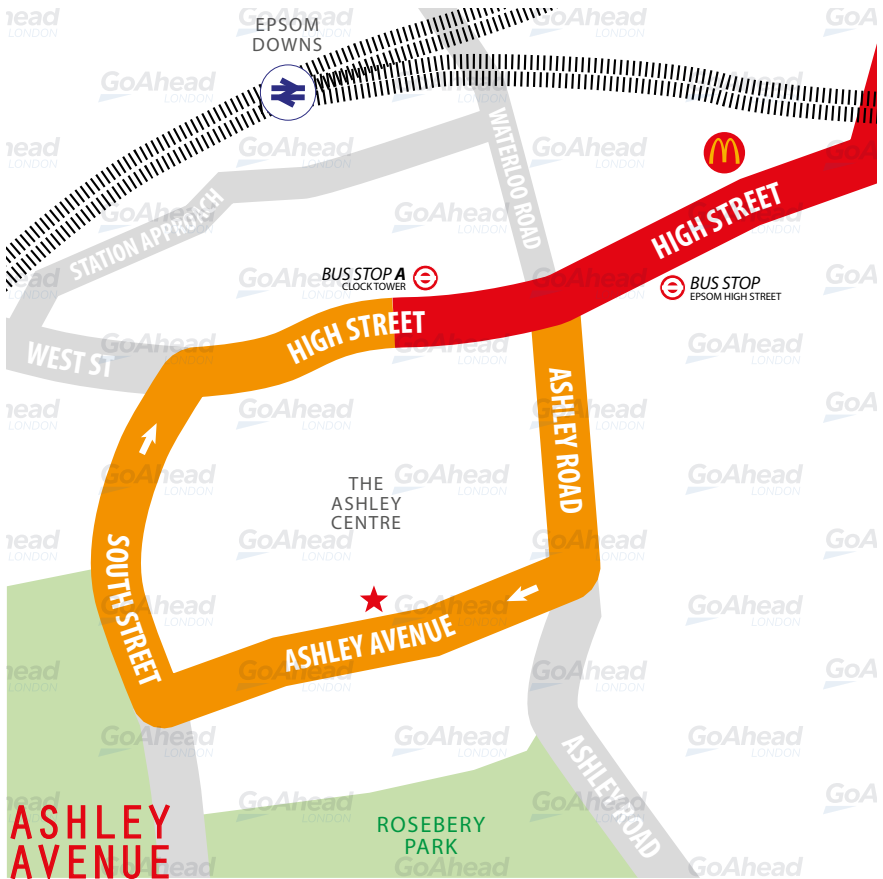
TERMINUS POINT

SWITCH THE
ENGINE OFF
WHILST AT THE
STAND

From St Helier Station. Proceed from Epsom High Street, Ashley Road, Ashley Avenue to stand. Set down on High Street at **BUS STOP**.

Towards St Helier Station. Depart via Ashley Avenue, South Street to Epsom High Street. Pick up on High Street at **BUS STOP A**.

Public stand for five buses on offside of Ashley Avenue in segregated slip road. **Blind display: EPSOM.**



LOCAL HAZARDS & POINTS TO NOTE

FULL RISK ASSESSMENT VIEWABLE UPON REQUEST



VARIOUS HAZARDS | ST HELIER STATION BUS STAND

Parked vehicles. Look out for pedestrians and cyclists. Consider road position when turning around. Pay attention to parked vehicles as you make the turn.

LANE DISCIPLINE | ROSE HILL ROUNDABOUT

Make full use of mirrors/monitors while traversing roundabout. Pay attention to other vehicles and cyclists and maintain good lane discipline. Expect other vehicles to change lanes without warning. Be prepared to stop and give way.

PARKED VEHICLES | WRYTHE LANE

Look out for pedestrians crossing the road. Beware of vehicles emerging from parking bays outside shops.

MARKET STALLS | ST HELIER HOSPITAL

Look out for pedestrians crossing the road near the hospital. Watch your speed. Be prepared to give way to ambulances entering or emerging from the hospital.

NARROW ROAD | WHITBY RD / DUKE OF EDINBURGH RD

Narrow residential streets and parked vehicles. Look out for pedestrians crossing the road. Watch your speed, make full use of your mirrors / monitors.

VERY TIGHT TURN | DUKE OF EDINBURGH ROAD

Traverse this junction with extreme caution. Dead slow. Make full use of mirrors and pay attention to traffic island. Do not mount kerb.

NARROW ROAD | EDINBURGH ROAD / GRENNELL ROAD

Narrow residential street. Parked vehicles. Look out for pedestrians crossing the road. Watch your speed, make full use of your mirrors / monitors.

VERY TIGHT TURN | GRENNELL ROAD / BENHILL ROAD

Mini roundabout, tight left turn with traffic island and lamp post in centre of road when heading towards Epsom Dead slow, take wide turn and make full use of mirrors.

VARIOUS HAZARDS | BENHILL ROAD / OAKHILL ROAD

+ Thicket Road. Narrow residential streets. Parked vehicles. Look out for pedestrians crossing the road. Watch your speed, make full use of your mirrors.

LOCAL HAZARDS & POINTS TO NOTE

FULL RISK ASSESSMENT VIEWABLE UPON REQUEST



NARROW ROAD | THICKET ROAD / BENHILL AVE

Narrow lanes Use extra care and caution when traversing roundabout. Watch your speed, make full use of your mirrors / monitors.

CROSSING LANES | BENHILL AVE JUNC THROWLEY WAY

When entering Throwley Way you will need to cross from the nearside to the offside bus lane, Use care and caution and look out for traffic approaching from your offside.

PEDESTRIANS | THROWLEY WAY BUS LANE

When proceeding along the bus lane watch out for pedestrians crossing the road without looking and look out for other vehicles turning across your path from the nearside. Be prepared to stop.

GYRATORY SYSTEM | CHALK PIT ROAD / SUTTON CT ROAD

+ Grove Road. Make full use of mirrors / monitors while traversing one-way system. Pay attention to other vehicles and cyclists and maintain good lane discipline. Expect other vehicles to change lanes without warning. Be prepared to stop and give way.

TRAIN STATION | HIGH STREET SUTTON

Cyclists and vehicle movements. Look out for pedestrians crossing the road. Watch your speed, make full use of your mirrors / monitors. Be prepared to stop.

NARROW JUNCTION | HIGH STREET JUNC MULGRAVE RD

Cyclists and vehicle movements Look out for pedestrians crossing the road. Watch your speed, make full use of your mirrors / monitors. Be prepared to stop.

NARROW ROAD | MULGRAVE ROAD / WORCESTER ROAD

+ York Road, Dorset Road, Northey Avenue and Sandy Lane. Narrow residential streets. Parked vehicles. Look out for pedestrians crossing the road. Watch your speed, make full use of your mirrors / monitors.

SINGLE LANE WORKING | STATION WAY RAILWAY BRIDGE

Traffic light controlled single lane working. Narrow road. Proceed with caution. Watch your speed, make full use of your mirrors / monitors. Be prepared to stop.

LOCAL HAZARDS & POINTS TO NOTE

FULL RISK ASSESSMENT VIEWABLE UPON REQUEST



NARROW ROAD | STATION WAY

Parked vehicles. Look out for pedestrians crossing the road. Watch your speed, make full use of your mirrors / monitors. Be prepared to stop.

PARKED VEHICLES | EPSOM ROAD

Narrow street. Look out for pedestrians crossing the road. Watch your speed, make full use of your mirrors / monitors. Be prepared to stop.

VARIOUS HAZARDS | EPSOM ROAD RAILWAY BRIDGE

Narrow lanes vehicle and cycle movements. Make full use of mirrors / monitors while proceeding under bridge and into town centre. Pay attention to other vehicles and cyclists and maintain good lane discipline. Expect other vehicles to change lanes without warning. Be prepared to stop and give way.

BUSY SHOPPING CENTRE | EPSOM HIGH STREET

Beware of pedestrians stepping into the road.

VARIOUS HAZARDS | HIGH STREET JUNC ASHLEY ROAD

Pedestrians. Make full use of mirrors / monitors while proceeding from High Street onto Ashley Road Pay attention to other vehicles and cyclists and maintain good lane discipline. Expect other vehicles to change lanes without warning. Be prepared to stop and give way.

FAST MOVING TRAFFIC | ASHLEY AVENUE BUS STAND

Vehicle movements. Busy road with fast moving traffic. Bus stands on offside of carriageway. Take extra care and caution when alighting from bus into the road.

NARROW JUNCTION | SOUTH STREET/ HIGH STREET

(Heading to St. Helier). Cyclists and vehicle movements. Look out for pedestrians crossing the road. Watch your speed, make full use of your mirrors / monitors. Be prepared to stop.

LIMITED VISIBILITY | SUTTON BUS GARAGE

Departing Sutton Garage. Need to drive over pavement. Be sure to look out for and give way to passing pedestrians. Be aware of traffic from both directions, being aware that the exits from the garage are close to road junctions with limited visibility.

AT THE GARAGE

GARAGE AND GENERAL SAFETY INFORMATION

BE VISIBLE
**WEAR YOUR
HI-VIS** WITHIN
THE GARAGE

GO SLOW!
MANDATORY
SPEED OF 5 MPH
WITHIN THE
GARAGE

BE NOTICED
HEADLIGHTS
ON AT ALL TIMES
IN THE GARAGE

STICK TO
DESIGNATED
PATHS AND
WALKWAYS

NO EXCUSES
PLEASE ABIDE BY
THE RULES. IT'S
MANDATORY!

BE AWARE.
REPORT ALL
HAZARDS
IMMEDIATELY

REMEMBER
**LOOK OUT
FOR CYCLISTS**
DRIVE SLOWLY

PARK FERRY
VEHICLES WITHIN
DESIGNATED
AREAS

**USE THE
HORN** WHEN
APPROACHING
CORNERS &
REVERSING

ELECTRIC BUSES
ARE SILENT. BE
EXTRA CAUTIOUS
WHILST ON THE
MOVE!

FUEL, OIL &
COOLANT SPILLS
CAN MAKE THE
SURFACE SLIPPERY
BE AWARE

FAMILIARISE
YOURSELF WITH
THE GARAGE
SAFETY CODE



AND THINK FIRST!

OTHER INFORMATION

CODES AND EMERGENCY RADIO PROCEDURES

REMAIN CALM:
GIVE ACCURATE
INFORMATION.
WE'RE HERE
TO ASSIST!

ROUTES 2 | CURTAILMENT ABBREVIATIONS

SH	St Helier Station	MR	Marshall's Road
SS	Sutton, The Quadrant	CRR	Cheam, Reigate Road
EGM	Ewell, Green Man	EA	Epsom, High Street

FACILITIES | THROUGHOUT THE ROUTE

- **The Ashley Centre, Epsom.** Public toilets.
- **St Helier Green Lane.** TfL driver toilet.

If you urgently need to use a facility, please inform iBus immediately.

CODE RED | EMERGENCY RADIO PROCEDURE

If you require the Emergency Services to attend your vehicle (for example in the event of passenger injury, assault or major RTA), you should contact CentreComm using the radio's Code Red facility. To call CentreComm, **hold down the Code Red button on your vehicle's radio for at least 3 seconds** until you hear a ringing tone to indicate that your call has been connected. Hold down the foot switch in the cab when you are speaking, and end what you have to say with the word "over" to indicate that you expect a response, or "over and out" if this is the end of your communication. Release the foot switch when you are not speaking. Remember to speak slowly and clearly. Note that you will usually receive a radio call from your depot shortly after you make a Code Red call. **You should not use the radio whilst the vehicle is in motion.**

CODE
GREEN

Call your garage for non-emergency, mechanical defects, help or advice

CODE
BLUE

Call CentreComm for non-emergency, incident reporting or diversions

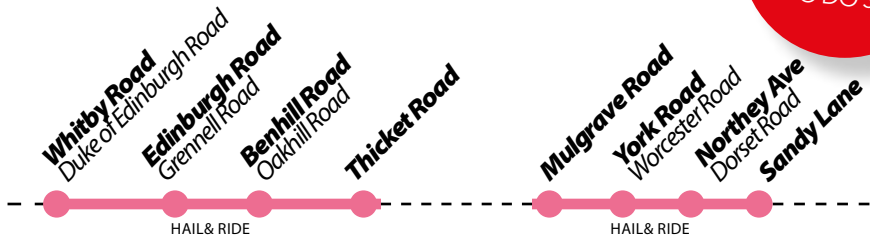
CODE
RED

Call CentreComm for emergency services, passenger injury or assault

HAIL & RIDE

CARE AND CAUTION

ONLY STOP
WHERE AND
WHEN IT IS SAFE
TO DO SO



Between **Whitby Road** and **Thicket Road**, and between **Worcester Road**, and **Sandy Lane/Station Way**, the bus can be requested to stop where it is safe to do so, whether there is a bus stop or not. Between the roads named above, customers can also signal to the driver that they wish to board the bus or press the stop button to alight at any safe point along the route.

Please use extra care and caution when travelling on these roads.

